

MAP 01.10-11..

MAP 01.10-16..

S WILSON ST

JUNIATA ST

S HAGERTY ST

MAP 14.00-18H.

MAP 01.10-15..

MAP 01.10-09..



MAP 01.10-14..

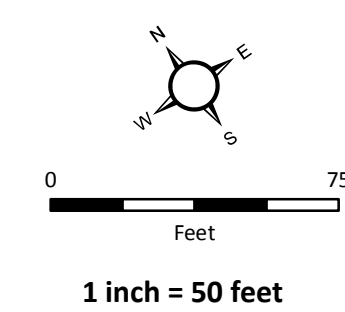
ASSESSMENT MAP

County of Blair  
Pennsylvania

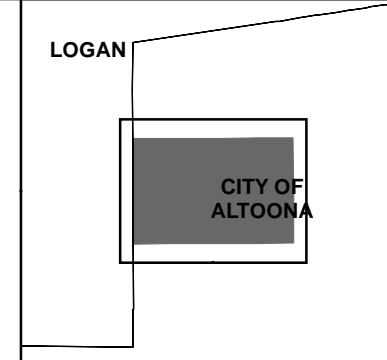
Date Published: 6/24/2019

The County makes no guarantee or warranty to its accuracy as to labeling, dimensions, placement or location of any features contained herein. The boundaries depicted by this data are approximate, and are not necessarily accurate to surveying or engineering standards. This data is intended for informational purposes and should not be considered authoritative for engineering, navigational, legal and other site-specific uses.

Presented by:  
 Blair County Assessment Office  
423 Allegheny St, Suite 041  
Hollidaysburg, PA 16648  
Prepared by:  
 Blair County GIS Department  
423 Allegheny St, Suite 011  
Hollidaysburg, PA 16648



- Road ROW
- - - Parcel Boundary
- Lot Lines
- - - Ward Boundary
- ▭ Municipal Boundary
- ▭ Sheet Parcels



REVISIONS

No.	Date	Description

CITY OF ALTOONA  
District: 01.10  
Map #: 10  
(01.10-10..)