

ASSESSMENT MAP

County of Blair
Pennsylvania

Date Published: 1/24/2023

The County makes no guarantee or warranty to its accuracy as to labeling, dimensions, placement or location of any features contained herein. The boundaries depicted by this data are approximate, and are not necessarily accurate to surveying or engineering standards. This data is intended for informational purposes and should not be considered authoritative for engineering, navigational, legal and other site-specific uses.

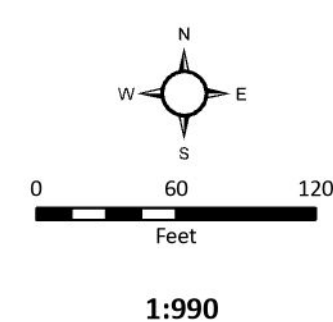
Presented by:



Blair County Assessment Office
423 Allegheny St, Suite 041
Hollidaysburg, PA 16648

Prepared by:

Blair County GIS Department
423 Allegheny St, Suite 011
Hollidaysburg, PA 16648




New Map Books

Auxiliary Assessment Map Lines

BoundaryType

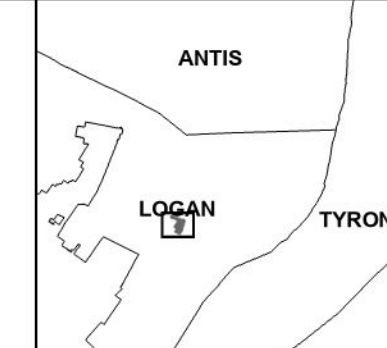
- ▶ Arrow_100
- ▶ Arrow_12000
- ▶ Arrow_200
- ▶ Arrow_400
- ▶ Arrow_50
- ■ Match Sheet

  Match Sheets
 Assessment_LGIM.DBO
 Tax Parcels
 Ward Boundary
 Municipal Boundary
Rights of Way (100)
BoundaryType
 Private Road
 Rail ROW

Parcel & Easement Lines (100%)

Boundary Type

- Parcel Boundary
- Lot Lines
- Easements
- Water Bodies
- Rivers and Streams
- Sheet Parcels

[illegible]

LOGAN TOWNSHIP
District: 14.00
Map #: 22G
(14.00-22G.)