

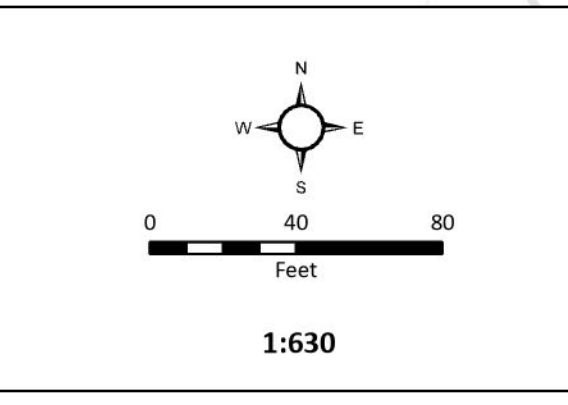


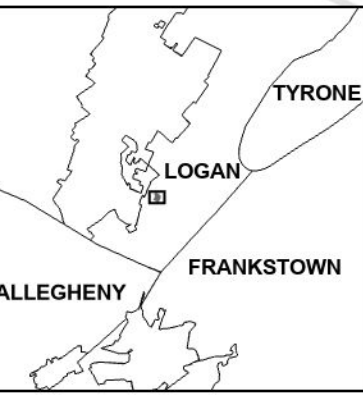
The County makes no guarantee or warranty to its accuracy as to labeling, dimensions, placement or location of any features contained herein. The boundaries depicted by this data are approximate, and are not necessarily accurate to surveying or engineering standards. This data is intended for informational purposes and should not be considered authoritative for engineering, navigational, legal and other site-specific uses.

**Presented by:**  
 Blair County Assessment Office  
 423 Allegheny St, Suite 041  
 Hollidaysburg, PA 16648

**Prepared by:**  
 Blair County GIS Department  
 423 Allegheny St, Suite 011  
 Hollidaysburg, PA 16648



New Map Books		Rights of Way (100)		Parcel & Easement Lines (100)	
● Match Sheets	Assessment_LGDM DBO Parcels	● Match Sheets	Road Rail ROW	— Parcel Boundary	Parcel Boundary
▲ Arrow_100	Ward Boundary	▲ Arrow_100	Private Road	- - - Parcel Boundary	Parcel Boundary
▲ Arrow_1200	Municipal Boundary	▲ Arrow_200	Rail ROW	- - - Lot Lines	Parcel Boundary
▲ Arrow_200		▲ Arrow_400	Road ROW	- - - Easements	Parcel Boundary
▲ Arrow_50		▲ Arrow_50	Road ROW	- - - Water Bodies	Parcel Boundary
● Match Sheet		● Match Sheet	Road ROW	- - - Rivers and Streams	Parcel Boundary
				- - - Sheet Parcels	Parcel Boundary



REVISIONS	