

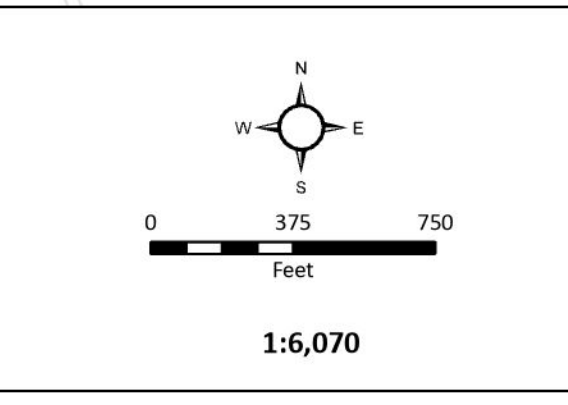


ASSESSMENT MAP
County of Blair
Pennsylvania
 Date Published: 1/24/2023

The County makes no guarantee or warranty to its accuracy as to labeling, dimensions, placement or location of any features contained herein. The boundaries depicted by this data are approximate, and are not necessarily accurate to surveying or engineering standards. This data is intended for informational purposes and should not be considered authoritative for engineering, navigational, legal and other site-specific uses.

Presented by:
 Blair County Assessment Office
 423 Allegheny St, Suite 041
 Hollidaysburg, PA 16648

Prepared by:
 Blair County GIS Department
 423 Allegheny St, Suite 011
 Hollidaysburg, PA 16648



Auxiliary Assessment Map Lines

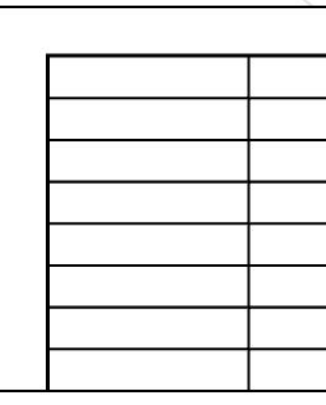
BoundaryType
 Arrow_100
 Arrow_1000
 Arrow_200
 Arrow_400
 Arrow_50
 Match Sheet

Rights of Way (Giant)

BoundaryType
 Private Road
 Rail ROW
 Road ROW

Parcel & Easement Lines (Giant)

Boundary Type
 Parcel Boundary
 Lot Lines
 Easements
 Water Bodies
 Rivers and Streams
 Sheet Parcels



REVISIONS

No.	Description	Date

SNYDER TOWNSHIP
District: 19.00
Map #: 31
 (19.00-31..)